

**LONDON BOROUGH OF CAMDEN  
TOWN AND COUNTRY PLANNING ACT 1990  
SECTION 247  
GREATER LONDON AUTHORITY ACT 1999**

**THE STOPPING UP OF HIGHWAYS  
(LONDON BOROUGH OF CAMDEN) (NUMBER 4) ORDER 2016  
MADE: 27 September 2016**

**EUSTON ROAD (PART)**

The London Borough of Camden makes this order in the exercise of its powers under Section 247 of the Town and Country Planning Act 1990 as amended by Section 270 and Schedule 22 of the Greater London Authority Act 1999 and of all other enabling powers: -

The London Borough of Camden authorises the stopping up of the areas of highway described in the First Schedule to this Order and shown on the attached drawing number 2014/2096/014, solely in order to enable the development described in the Second Schedule to this Order, to be carried out in accordance with the planning permission, granted under Part III of the Town & Country Planning Act 1990, by the London Borough of Camden on the 25 August 2015 under reference 2014/7874/P, for the works described in the Second Schedule to this Order.

1. This Order shall come into force on 29 September 2016 and may be cited as the Stopping Up of Highways (London Borough of Camden) (Number 4) Order 2016.

THE COMMON SEAL OF THE MAYOR )  
AND BURGESSES OF THE LONDON )  
BOROUGH OF CAMDEN was hereunto )  
Affixed by Order:- )



  
.....  
Authorised Signatory

## THE FIRST SCHEDULE

### Areas of highway to be Stopped Up

- Part of Euston Road footway, London WC1H 8NN between the following reference points as shown on plan 2014/2096/014
  - A. An area 5 metres by 2.1 metres located 4.3 metres east of the western flank wall (ground floor) of the Town Hall Extension
  - B. An area 10.55 metres by a maximum of 4.25 metres located 2.7 metres west of the eastern flank wall (ground floor) of the Town Hall Extension

## THE SECOND SCHEDULE

### The Location

Camden Town Hall Extension junction of Euston Road and Argyle Street, London WC1H 8NN

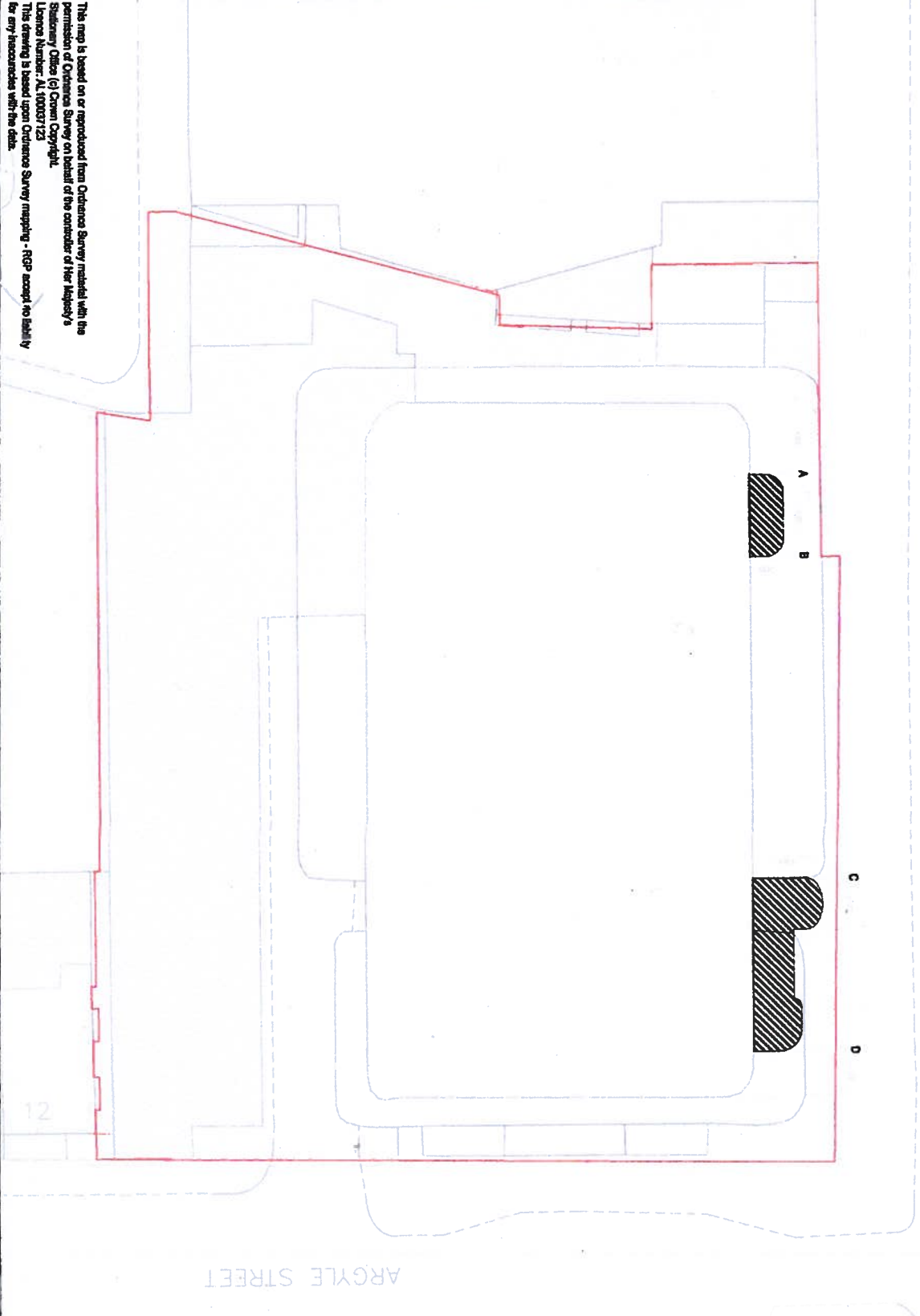
### The Development

Change of use from Council offices (Sui-generis) to hotel (class C1) and alterations to the building including removal of roof top plant, an extension at roof level and alterations to facade.




EUSTON ROAD



ARGYLE STREET



This map is based on or reproduced from Ordnance Survey material with the permission of Ordnance Survey on behalf of the controller of Her Majesty's Stationery Office (© Crown Copyright).  
 License Number: AL100037123  
 This drawing is based upon Ordnance Survey mapping - RGP accept no liability for any inaccuracies with the data.

12

 <p>Transport Planning and Infrastructure Design Consultants                  Sheffield, Ska, Mill Pond House, Mill Lane, Gleadthorpe, G47 1EY                  Tel: 01450 871181 Fax: 01450 871182 www.rspdesign.com</p>	
<p><b>Camden TRX Investment Ltd</b></p>	
<p><b>Camden Town Hall, Euston Road</b></p>	
<p><b>Shopping-Up Plan</b></p>	
<p>Drawn by: <b>GSE</b></p>	<p>Checked by: <b>KCH</b></p>
<p>Approved by: <b>NDR</b></p>	<p>Date: <b>Jan 2016</b></p>
<p>Project No: <b>2014/2099/014</b></p>	

- LEGEND**
-  LAND TO BE STOPPED UP
  -  SITE BOUNDARY